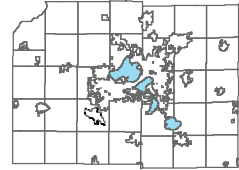


# City of Verona Comprehensive Plan



Planning and Development

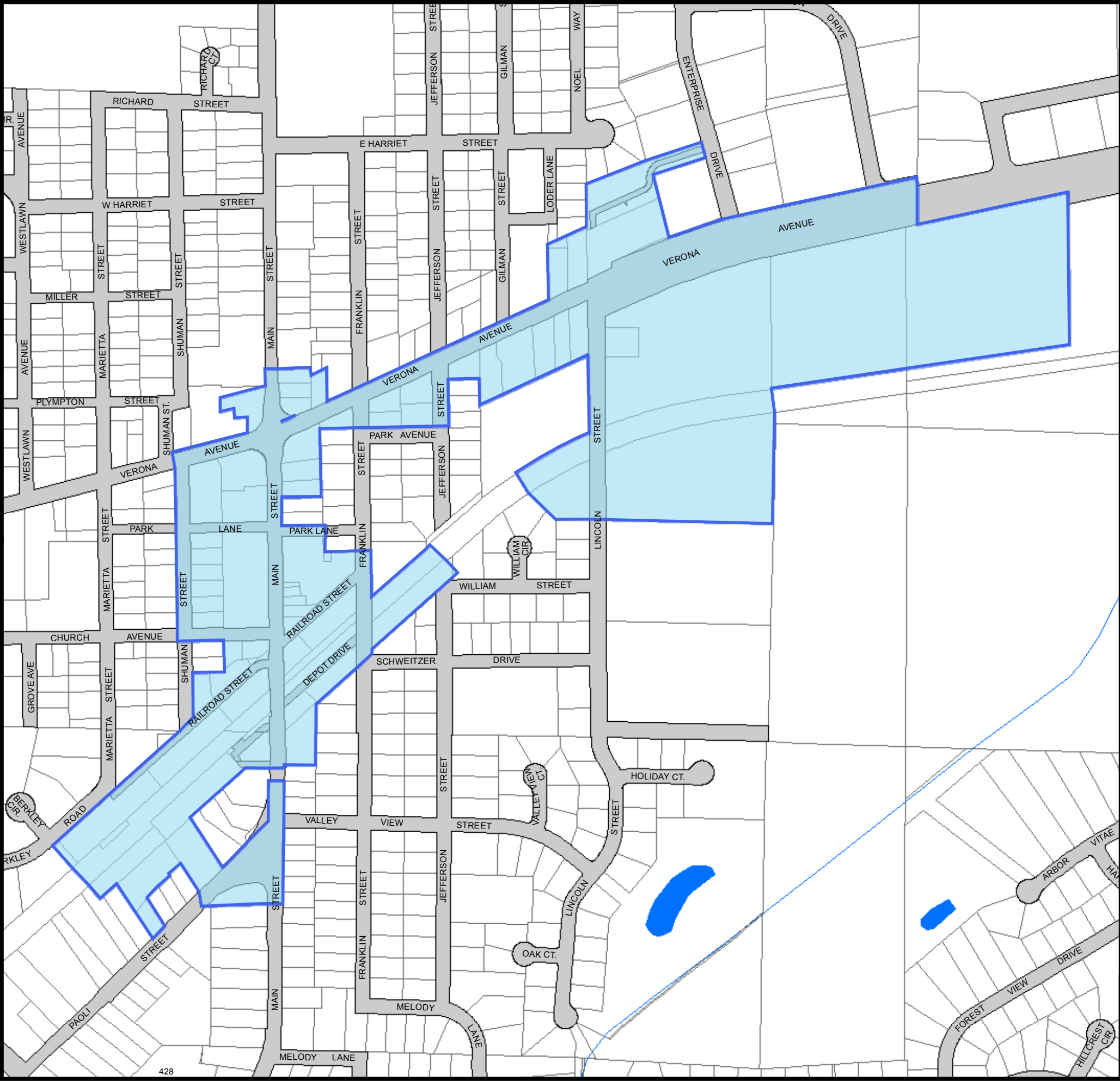


## Map 6-2

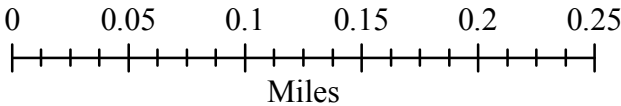
### Tax Incremental Financial District #4 (Downtown)

#### Legend

-  TIF #4
-  Verona City Limits January 2009
-  Madison City Limits January 2009
-  2008 Right-Of-Way
-  2009 Property Lines
-  Lakes/Streams



September 14, 2009



Source Info:  
City of Verona  
Dane County Land Information Office  
Dane County Planning and Development  
Capital Area Regional Planning Commission

This map was prepared by the City of Verona in conjunction with the Dane County Land Information Office, Dane County Planning and Development, and the Capital Area Regional Planning Commission.