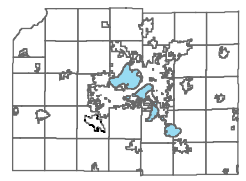


City of Verona Comprehensive Plan

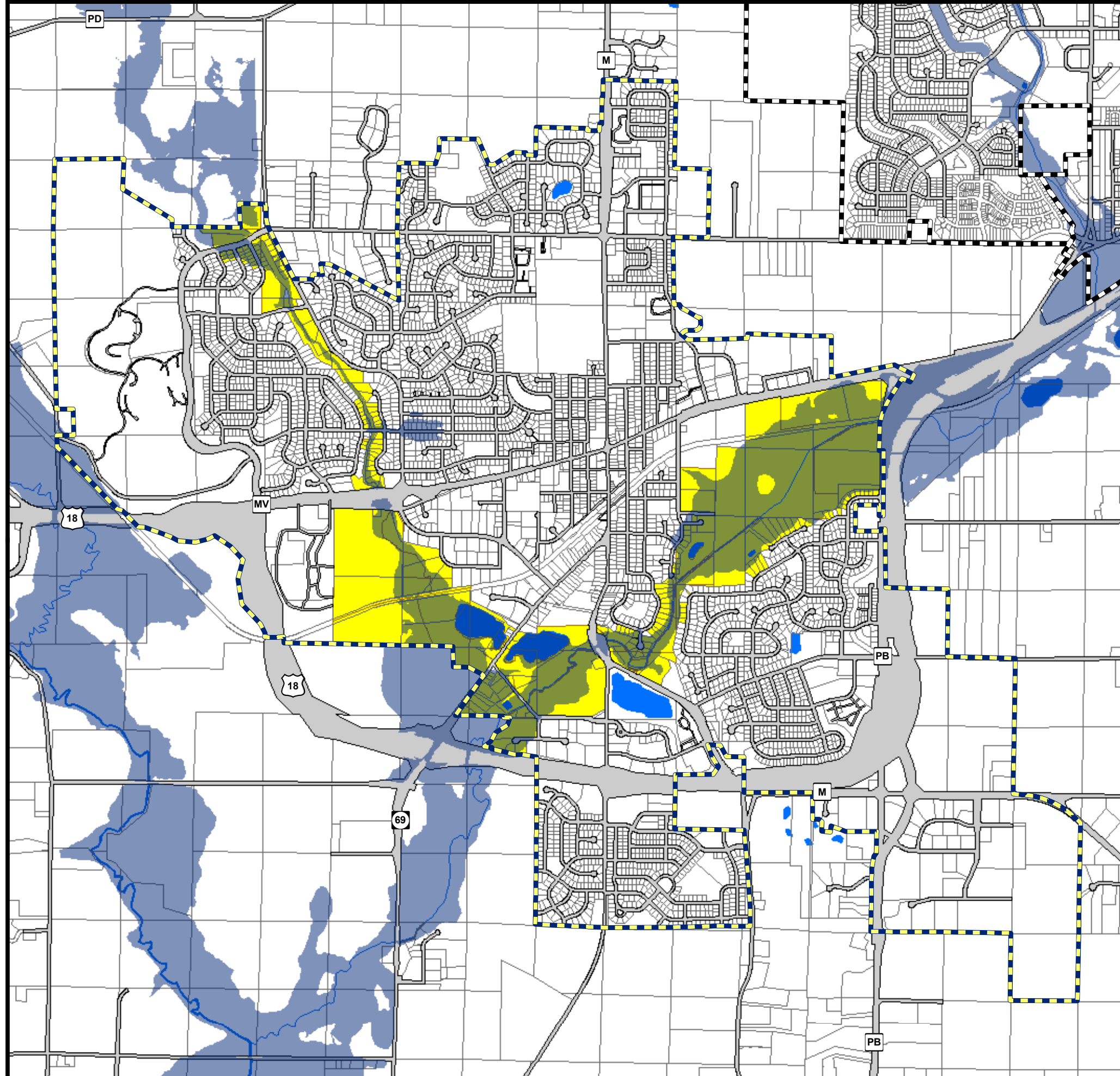


Map 5-5


Floodplain Areas

Legend

- Properties Affected By 100-Year Floodplain
- FEMA 500-Year Floodplain
- Verona City Limits January 2009
- Madison City Limits January 2009
- 2008 Right-Of-Way
- 2009 Property Lines
- Lakes/Streams



September 14, 2009



Source Info:
City of Verona
Dane County Land Information Office
Dane County Planning and Development
Capital Area Regional Planning Commission

This map was prepared by the City of Verona in conjunction with the Dane County Land Information Office, Dane County Planning and Development, and the Capital Area Regional Planning Commission.